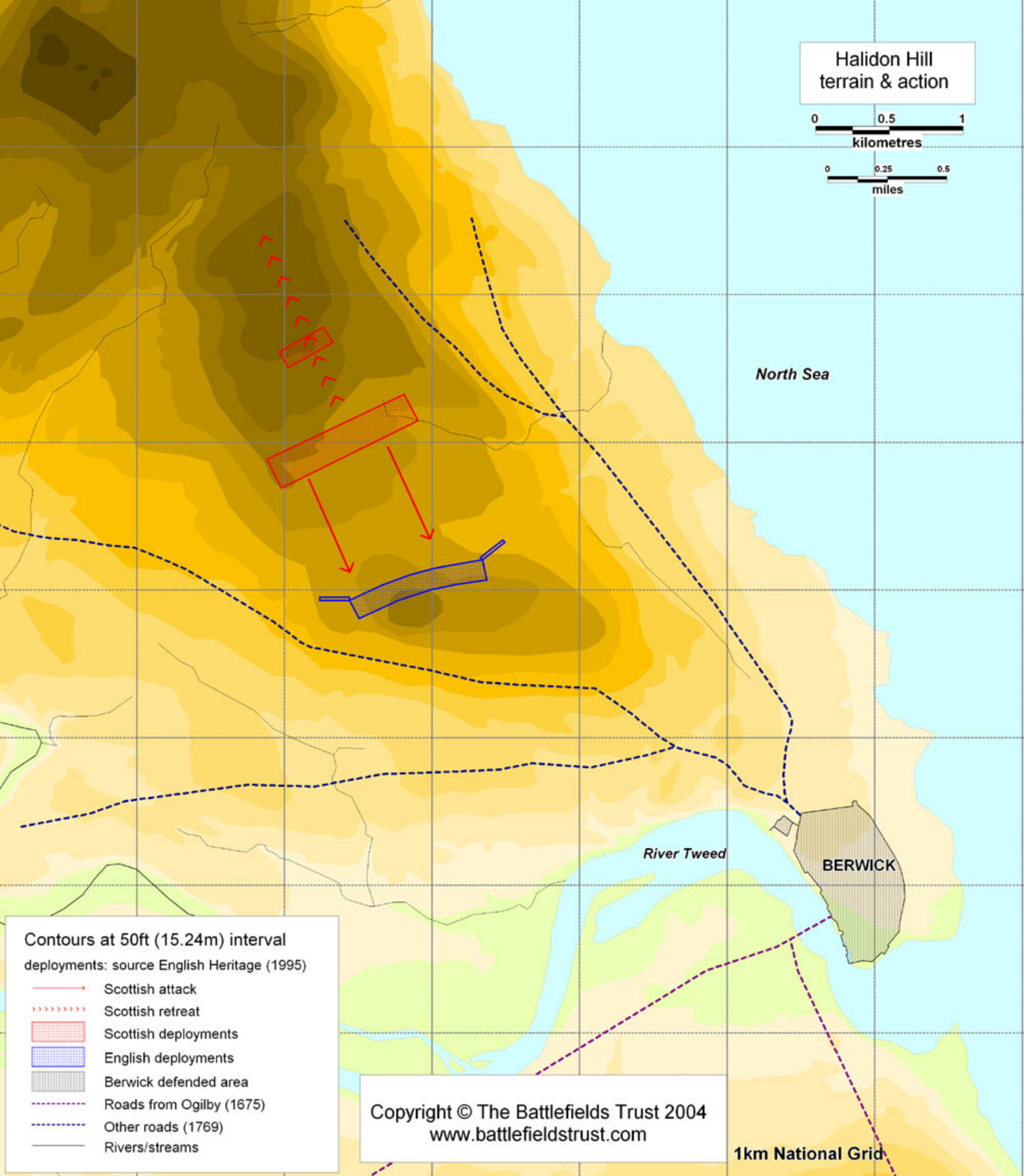
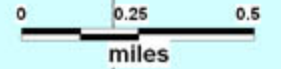
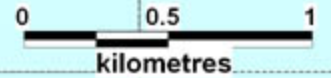


Halidon Hill terrain & action



North Sea

River Tweed

BERWICK

Contours at 50ft (15.24m) interval

deployments: source English Heritage (1995)

- Scottish attack
- Scottish retreat
- Scottish deployments
- English deployments
- Berwick defended area
- Roads from Ogilby (1675)
- Other roads (1769)
- Rivers/streams

Copyright © The Battlefields Trust 2004
www.battlefieldstrust.com

1km National Grid