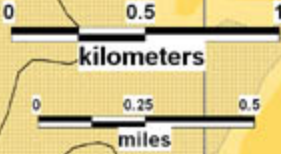
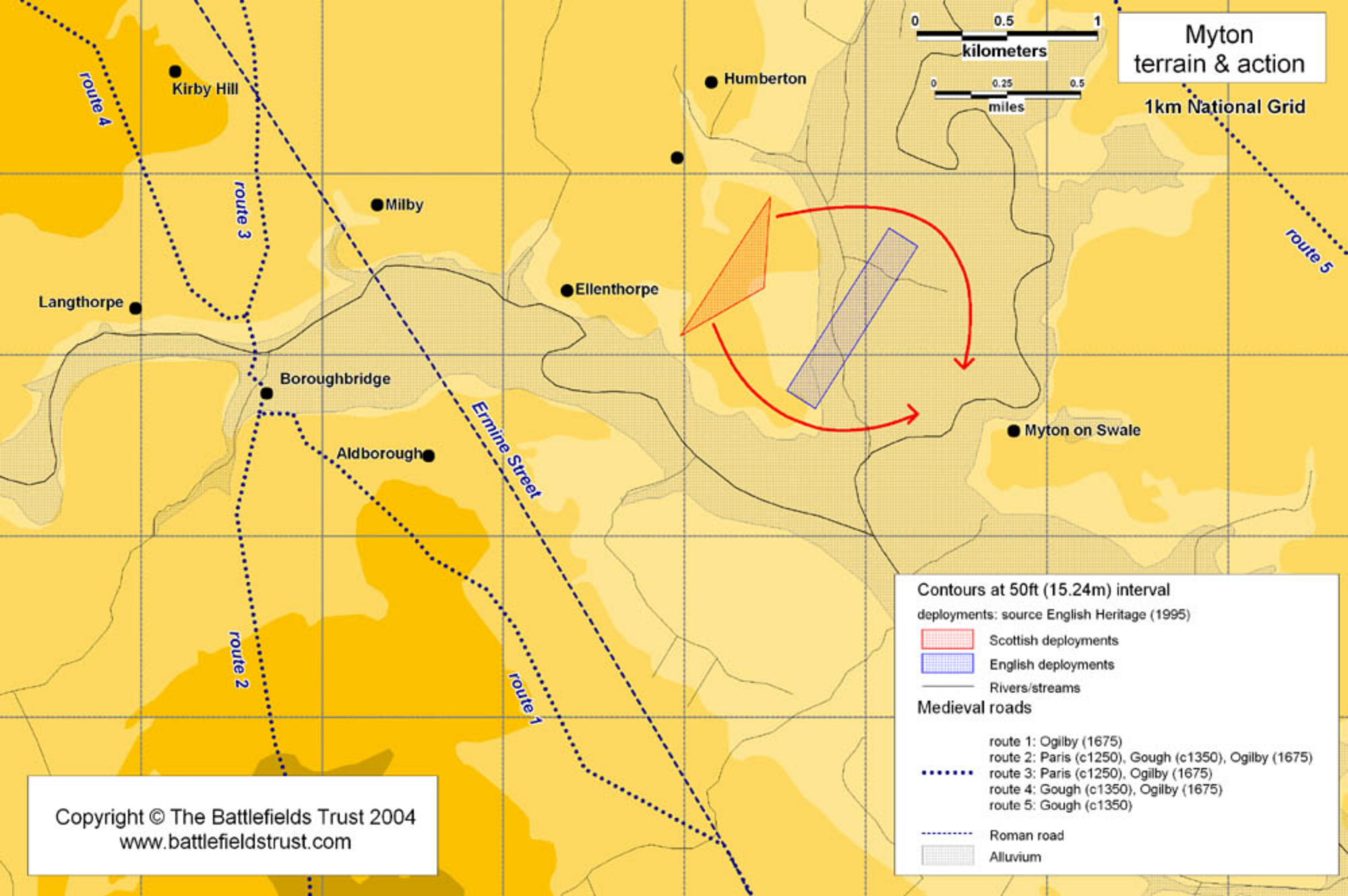


Myton terrain & action





1km National Grid



Contours at 50ft (15.24m) interval

deployments: source English Heritage (1995)

-  Scottish deployments
-  English deployments

 Rivers/streams

Medieval roads

- route 1: Ogilby (1675)
- route 2: Paris (c1250), Gough (c1350), Ogilby (1675)
- route 3: Paris (c1250), Ogilby (1675)
- route 4: Gough (c1350), Ogilby (1675)
- route 5: Gough (c1350)

 Roman road

 Alluvium